


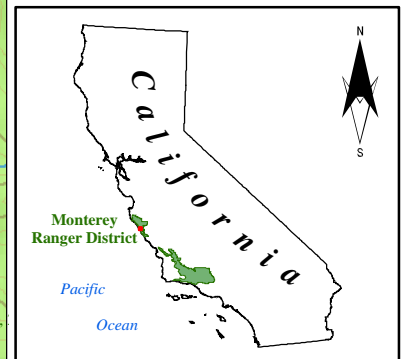
Gorda Allotment Mill Creek Unit

Allotment Features & Developments

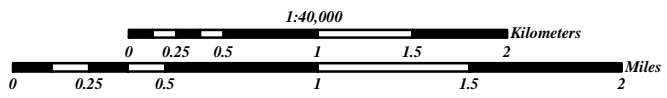
- Campground, FS
- Picnic Area, FS
- FS Facility
- Key Area
- Spring
- Water Development
- Fence
- Free Fence
- Natural Barrier

Grazing Potential

- Primary
- Secondary
- Cone Peak Gradient Research Natural Area
- Secondary Highway
- Improved Light Duty / Paved
- Gravel
- Unimproved Dirt
- Trail
- Major Streams
- Intermittent Streams
- Ventana Wilderness
- Ventana Wilderness Addition
- Non-National Forest Land



**Primary & Secondary
Grazing Acres (sum)**
1265ac.



**Wilderness Within
Mill Unit, Gorda Allotment**
1677ac. (Old)
2ac. (New)

The USDA Forest Service uses the most current & complete data available. GIS data and product accuracy may vary. Using GIS products for purposes other than those for which they were intended may yield inaccurate or misleading results. The USDA Forest Service reserves the right to correct, update, modify, or replace GIS products without notification.